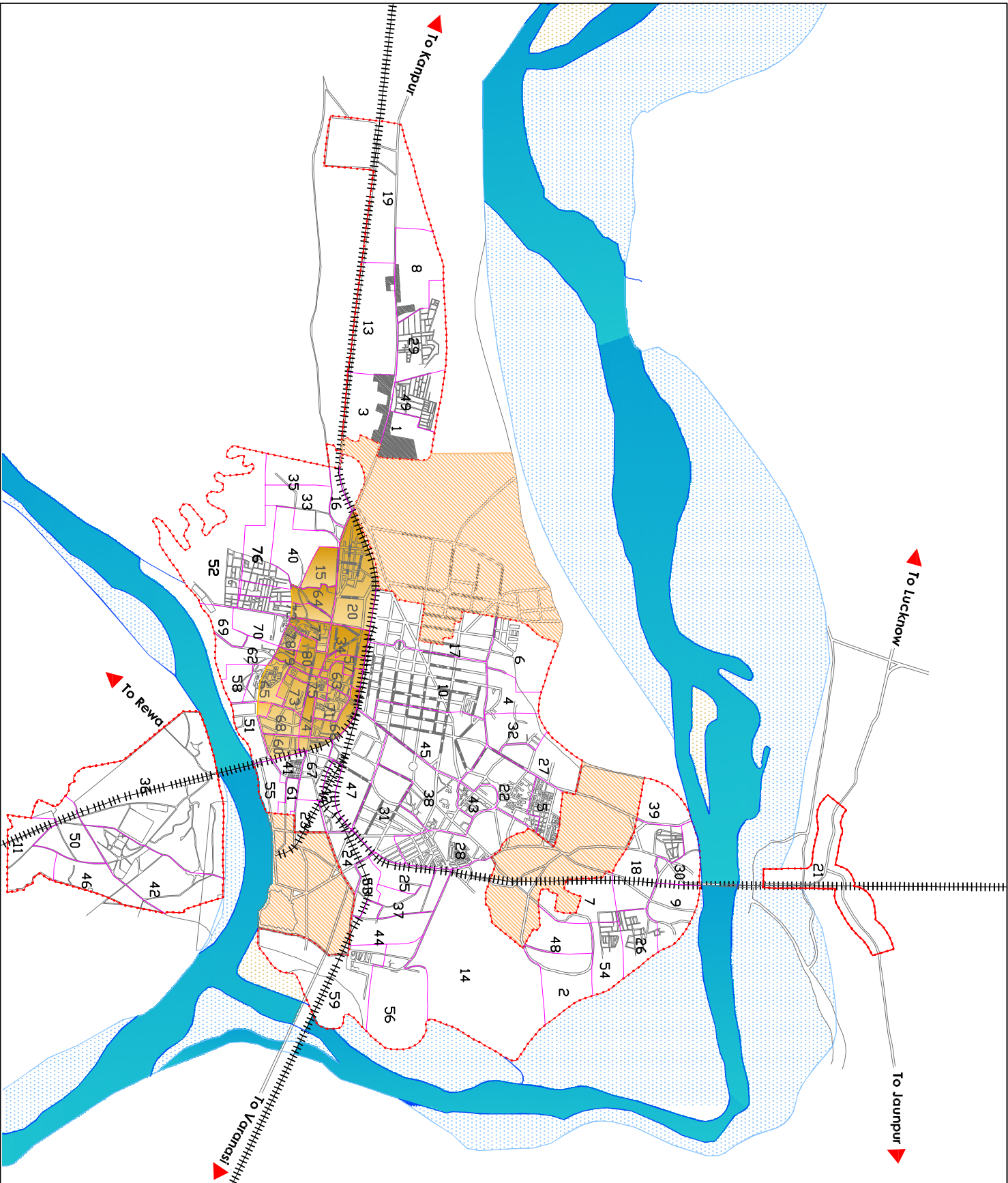









Figure 16

OLD CITY OF ALLAHABAD



LEGEND

-  Municipal Boundary
-  Ward Boundary
-  Major Road Network
-  River Bed
-  River Channel
-  Cantonment
-  Old city area



PROJECT CITY DEVELOPMENT PLAN

LOCATION ALLAHABAD

CLIENT MUNICIPAL CORPORATION
ALLAHABAD

FEEDBACK VENTURES
NEW DELHI